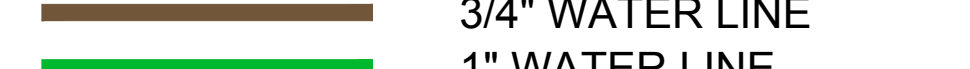
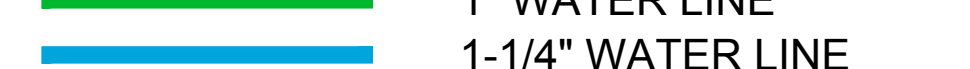
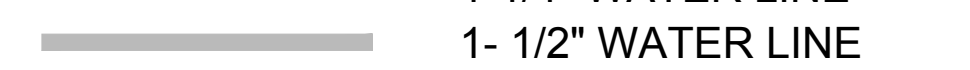
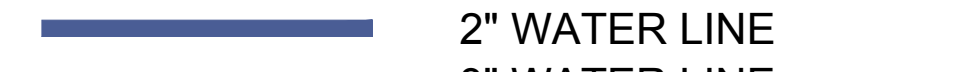
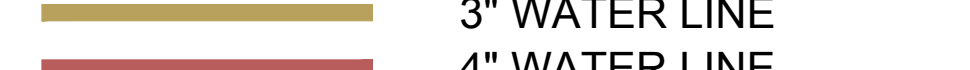
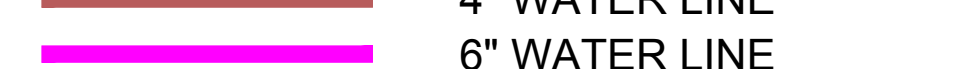
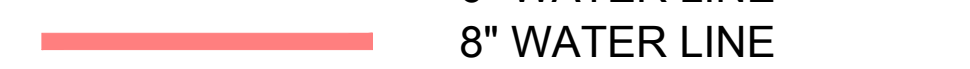


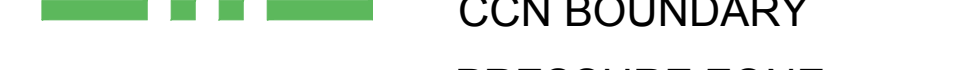






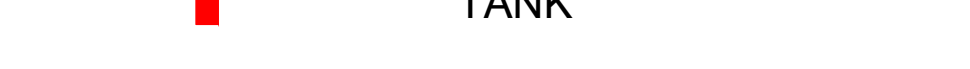





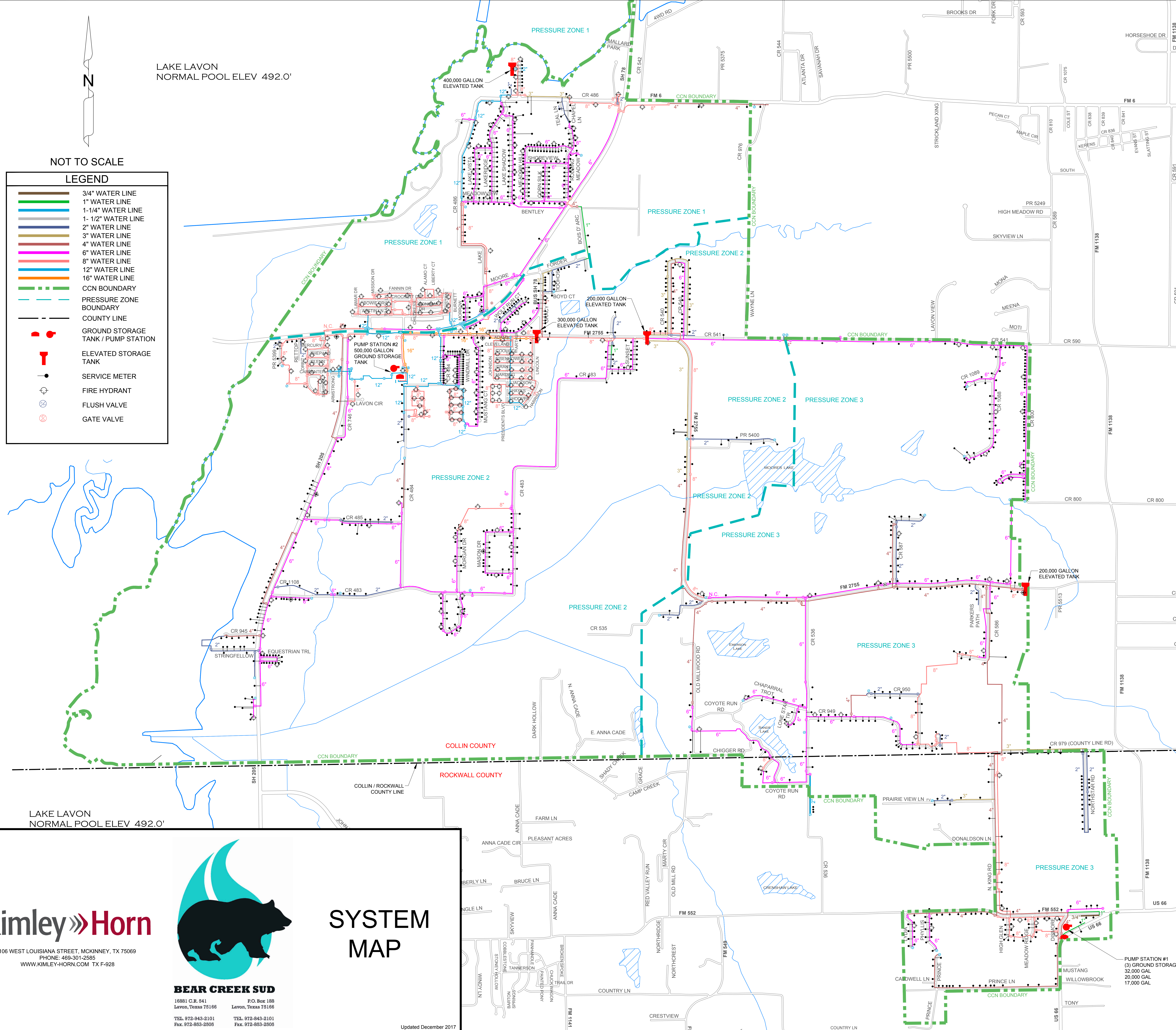


LAKE LAVON
NORMAL POOL ELEV 492.0'

NOT TO SCALE

LEGEND

-  3/4" WATER LINE
-  1" WATER LINE
-  1-1/4" WATER LINE
-  1-1/2" WATER LINE
-  2" WATER LINE
-  3" WATER LINE
-  4" WATER LINE
-  6" WATER LINE
-  8" WATER LINE
-  12" WATER LINE
-  16" WATER LINE
-  CCN BOUNDARY
-  PRESSURE ZONE BOUNDARY
-  COUNTY LINE
-  GROUND STORAGE TANK / PUMP STATION
-  ELEVATED STORAGE TANK
-  SERVICE METER
-  FIRE HYDRANT
-  FLUSH VALVE
-  GATE VALVE



LAKE LAVON
NORMAL POOL ELEV 492.0'

Kimley»Horn

106 WEST LOUISIANA STREET, MCKINNEY, TX 75069
PHONE: 469-301-2585
WWW.KIMLEY-HORN.COM TX F-928



**SYSTEM
MAP**

BEAR CREEK SUD

16881 C.R. 541 P.O. Box 188
Lavon, Texas 75166 Lavon, Texas 75166

TEL: 972-943-2101 TEL: 972-843-2101
Fax: 972-853-2508 Fax: 972-853-2508

Updated December 2017

PUMP STATION #1
(3) GROUND STORAGE
32,000 GAL
20,000 GAL
17,000 GAL

\\KIMLEY-HORN\PROJECTS\TX\LAKE LAVON\LAKE LAVON\SYSTEM MAP - UPDATED 12.2017.DWG